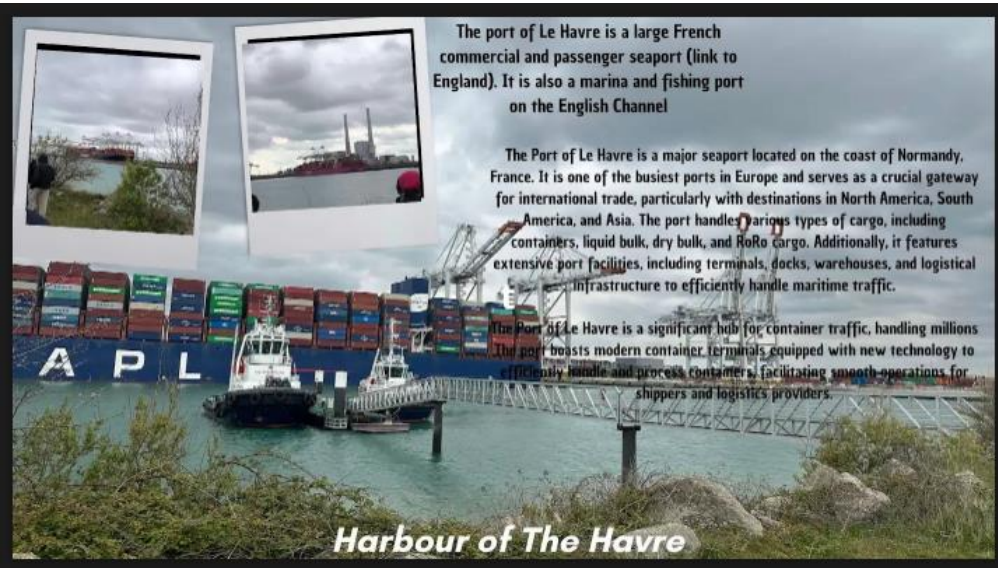


Sortie section euro STMG "L'Europe en Normandie"

23 avril 2024

Affiches des élèves exposées au CDI



The port of Le Havre is a large French commercial and passenger seaport (link to England). It is also a marina and fishing port on the English Channel

The Port of Le Havre is a major seaport located on the coast of Normandy, France. It is one of the busiest ports in Europe and serves as a crucial gateway for international trade, particularly with destinations in North America, South America, and Asia. The port handles various types of cargo, including containers, liquid bulk, dry bulk, and RoRo cargo. Additionally, it features extensive port facilities, including terminals, docks, warehouses, and logistical infrastructure to efficiently handle maritime traffic.

The Port of Le Havre is a significant hub for container traffic, handling millions of containers annually. The port boasts modern container terminals equipped with new technology to efficiently handle and process containers, facilitating smooth operations for shippers and logistics providers.

Harbour of The Havre



LE HAVRE port Alexis et Camelia

LE HAVRE HARBOUR

VIA THE PORT OF LE HAVRE



The dockworkers are responsible for managing the port. They handle all the cargo.

These cranes are the smallest at the Le Havre harbour.

THESE ARE ROCKS THAT THE HARBOR PORT MOVES REGULARLY AND PART OF AN EXHIBIT CALLED GOLD COAST IN 2021

The Le Havre harbour, located on the Normandy coast in France, is one of the most important ports in Europe. It embodies the maritime and economic vitality of the region and includes 17 meters of depth for cargo ships

Sortie section euro STMG "L'Europe en Normandie"

23 avril 2024

Affiches des élèves exposées au CDI

1-The sentence written below the coat of arms means -my doors are always open- The crossed keys on the coat of arms of Etretat are a traditional heraldic symbol often representing the keys of paradise, a Christian symbol associated with Saint Peter the three golden shells just above the crossed keys represent three oysters that are stored at the bottom of the cliffs of Etretat. It also represents the oysters that were served at the table for Marie-Antoinette and Louis XVI and the crown just above represents a heraldic symbol that symbolizes the protection of the city.

2-The vacation house in Etretat bears resemblance to a castle. With its imposing towers, stone walls, and elegant architecture, it evokes the atmosphere of a medieval residence. This majestic structure creates a unique ambience and offers the most enchanting setting for unforgettable holidays.

3-The Jardin of Etretat is a human creation that harmoniously interacts with the surrounding nature, creating an enchanting space where art and nature converge. And it serves as a testament to the creativity and ingenuity of human beings in shaping landscapes while respecting and enhancing the natural environment.

4-The view of Etretat is famous for its spectacular cliffs and unique rock formations. The resemblance to an elephant is often associated with one of the most iconic formations called "The Needle" or "The Needle of Etretat", which resembles the shape of a thirsty elephant. The guide we saw told us that this comparison comes from the imagination of visitors who have seen in the silhouette of the rock a similarity to this majestic animal. It's one of the many natural curiosities that make Etretat so captivating and inspiring for visitors.

5-The diving board at Etretat is like a big springboard that people used to jump into the sea a long time ago (2000). It's in old paintings, and people had fun swimming and playing there. Today, not as many people use it, but it's still a reminder of the fun times at Etretat beach in the past.



2



3



ETRETAT



5



4



1


The first thing we saw of Etretat was its coat of arms. At the top there is a crown that represents the three cliffs. We also see 3 shells that represent oysters, there are many of them on the cliffs. The keys represent the gates of the city that are always open, moreover the cliffs are also called the gate.



Etretat became a seaside resort around 1840 when the trend for sea bathing appeared.



Currently the city has 900 inhabitants but welcomes approximately 1 million tourists every year. Moreover the city has suffered many floods, the rise in sea level is higher and higher as it rises by about 3 millimeters in a year.




To conclude, this outing taught us a lot about the cliffs, the city and Natura2000, we also discovered many landscapes that are among the most beautiful in France. We were able to talk about protecting the environment, while really enjoying the moment with our friends, the guide and the teachers.



We continued the visit of Etretat with the view of another cliff. It was beautiful.



The cliffs of Etretat are protected by Natura2000 which is a defender of nature, landscapes and animals on a European scale. It protects the living spaces of wild animals in different places in Europe as well as the ways that animals take between these places.



Once the path was over, we ate with the view of the cliff. We know that cliffs are approximately 100 meters long, and that it takes 100 years for one cm to be created.



The cliff is made up of alternating layers of flint and chalk that were formed from shell deposits on the sea floor 90 million years ago.



Sortie section euro STMG "L'Europe en Normandie"

23 avril 2024

Affiches des élèves exposées au CDI

NATURA 2000

To protect the coastline

- Identification of sensitive areas
- Regulation
- Active management
- Awareness and education

Climate change

- Conservation of natural habitats
- Protection of species
- Sustainable land management
- Awareness and education



Natura 2000 Etretat



Our missions

The Natura 2000 mission is part of the European ecological network for the conservation of natural habitats and endangered species, such as the preservation of bird habitats and the protection of local flora and fauna to minimize ecological impacts.

Polemics

There is some polemics : some local players fear that the restrictions imposed by Natura 2000 will limit development opportunities and access to land for farming or other commercial projects.

Tourism polemics :
- if overly strict restrictions are applied to areas heavily frequented by visitors, there is a risk of reducing the number of tourists.

Sortie section euro STMG "L'Europe en Normandie"

23 avril 2024

Affiches des élèves exposées au CDI

BREAKING
NEWS

Étretat cliffs

SPECIAL
EDITION

EU GOT IT!

NATURE AT ITS BEST FORM

THE CLIFFS OF ÉTRETAT

The cliffs of Etretat, located in Normandy's remarkable coast of France are a remarkable nature wonder that have inspired artists, writers and travelers for centuries. The Cliffs of Etretat, are renowned for their dramatic and picturesque beauty.



These white chalk cliffs and natural arches, such as the famous Porte d'Aval and the needle-like Aiguille, have inspired countless artists, including Claude Monet and Gustave Courbet. The cliffs offer stunning views over the English Channel and are a popular destination for hikers and photographers. Their unique formations, sculpted by millennia of erosion, create a striking landscape that attracts visitors from around the world, making them one of France's most iconic natural landmarks.

PROTECTION FOR NATURE

Natura 2000 is a network of protected areas across the European Union designed to ensure the long-term survival of Europe's most valuable and threatened species and habitats. These cliffs are one the protects areas. I thought it was a educative visit of this beautiful area where you could spend some time with family or friends.

YOU GOT THIS! * YOU GOT THIS! * YOU GOT THIS!



16/05
DIVE INTO THE VIBRANCY OF THE PORT OF LE HAVRE, AN UNDISPUTED GLOBAL ECONOMIC POWERHOUSE. ENDOWED WITH CUTTING-EDGE INFRASTRUCTURE AND INTERNATIONAL PARTNERSHIPS, IT ACTS AS A CATALYST FOR COMMERCIAL EXCHANGES BOTH LOCALLY AND WORLDWIDE. AS IT ASCENDS TO THE PINNACLE OF INNOVATION AND SUSTAINABILITY, THE PORT ENSURES THAT ITS ENDEAVORS BENEFIT THE LOCAL COMMUNITY, FORTIFYING ITS ROLE AS AN ECONOMIC AND SOCIAL CORNERSTONE OF THE REGION. THROUGH ITS UNWAVERING COMMITMENT TO EXCELLENCE AND SOCIAL RESPONSIBILITY, THE PORT OF LE HAVRE REMAINS AN INDISPENSABLE PLAYER IN THE GLOBAL MARITIME LANDSCAPE, SHAPING A PROSPEROUS FUTURE FOR ALL WHO ARE INVOLVED.

HARBOR of LE HAVRE

EXPLORE THE VERY ESSENCE OF THE PORT OF LE HAVRE, A PILLAR OF THE GLOBAL ECONOMY WHOSE IMPACT IS SOMETIMES A SUBJECT OF DEBATE. PARTICULARLY REGARDING ITS ENVIRONMENTAL FOOTPRINT AND COMPETITIVENESS. NEVERTHELESS, THIS PORT BOLDLY EMBRACES THE FUTURE, BENEFITING FROM THE STRATEGIC SUPPORT OF THE EUROPEAN UNION FOR ITS EXPANSION AND INNOVATION PROJECTS. COMMITTED TO ENVIRONMENTAL PRESERVATION THROUGH ITS PARTICIPATION IN THE NATURA 2000 PROJECT, THE PORT OF LE HAVRE EMBODIES A DELICATE BALANCE BETWEEN ECONOMIC GROWTH AND SOCIAL RESPONSIBILITY, THUS DEMONSTRATING ITS PROGRESSIVE VISION FOR A

